








# TMDL RIPARIAN RESTORATION MAP

-  Potential Restoration Site
-  Active or Completed Restoration Site
-  Canals
-  Streams
-  Grants Pass Active Projects
-  City Boundaries
-  Streets



*Labels are for active or completed projects only.*

0 0.2 0.4 0.8 1.2 1.6 Miles

Sources: Esri, USGS, NOAA, Sources: Esri, Garmin, U

June 30th, 2019